

LAYER THE HIERARCHY

2011 EAST-ASIAN ARCHITECTURE &
URBAN DESIGN WORKSHOP, PNU

Graduate School Of Eng., Oita Univ.
Architectural Planning Lab.
TAKETAZU Seiji

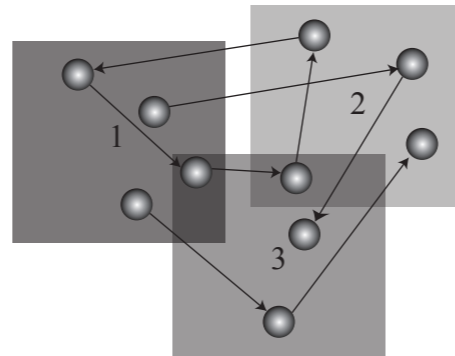
CONCEPT

From 1950 to the present, the buildings have been built on the existing geography, and the economy and the commerce have become prosperous. The action carried out through 40 steps gradually differentiates. As a result, the economic and commercial function have gathered in the near area at the station and the port, a group of houses have stood over 40 steps. They have brought about the change which is difference in the territories between the private area and the public area. It is the present urban structure that the private living action has shrunk.

I propose to create "a new geography" in the city that has been built the history on the existing geography. It will be semiprivate area and help extending the private living action.

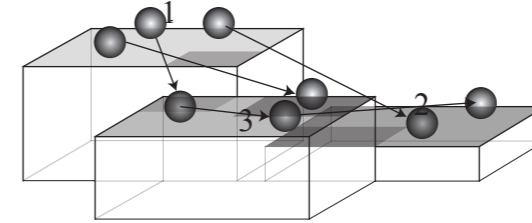
DIAGRAM

THE TERRITORY THEORY



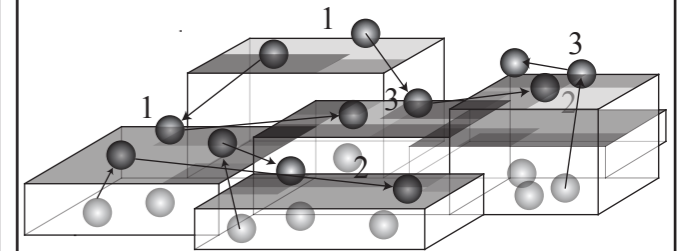
- 1). private area
- 2). public area
- 3). semiprivate area

THE SPACE THEORY



- 1). private space
- 2). public space
- 3). semiprivate space

THE HUMAN RACE THEORY



- 1). historic private space
- 2). historic public space
- 3). historic semiprivate space

(1) grasp three territories (1).private area, 2).public area, 3).semiprivate area) in two dimensions

(2) change three territories into spaces in three dimensions

(3) add human history to spaces in three dimensions

(THE TERRITORY THEORY)

(THE SPACE THEORY)

(THE HUMAN RACE THEORY)

